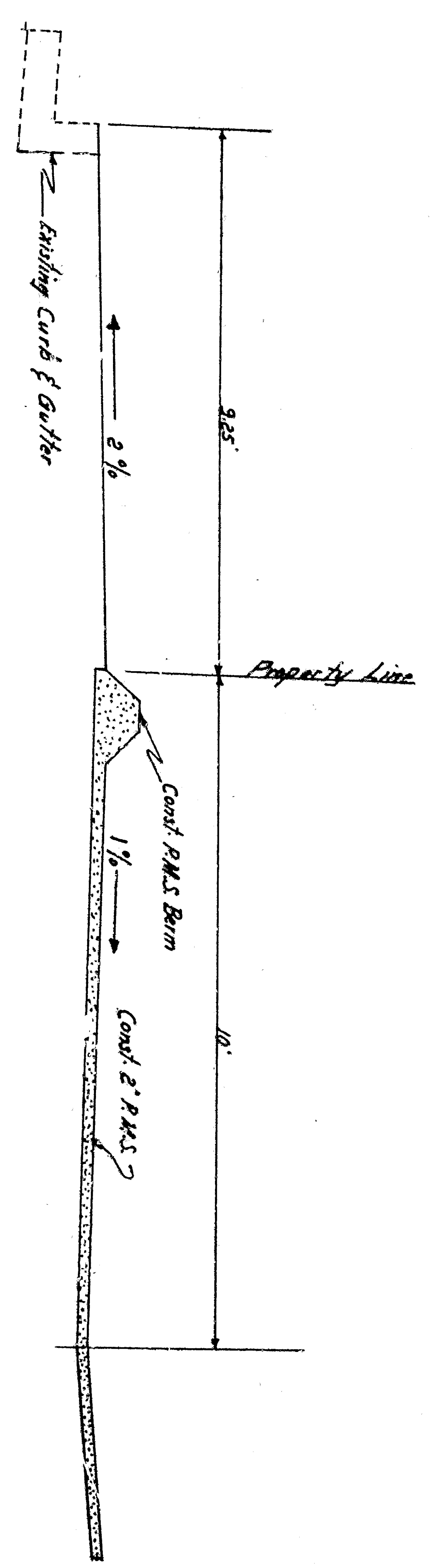



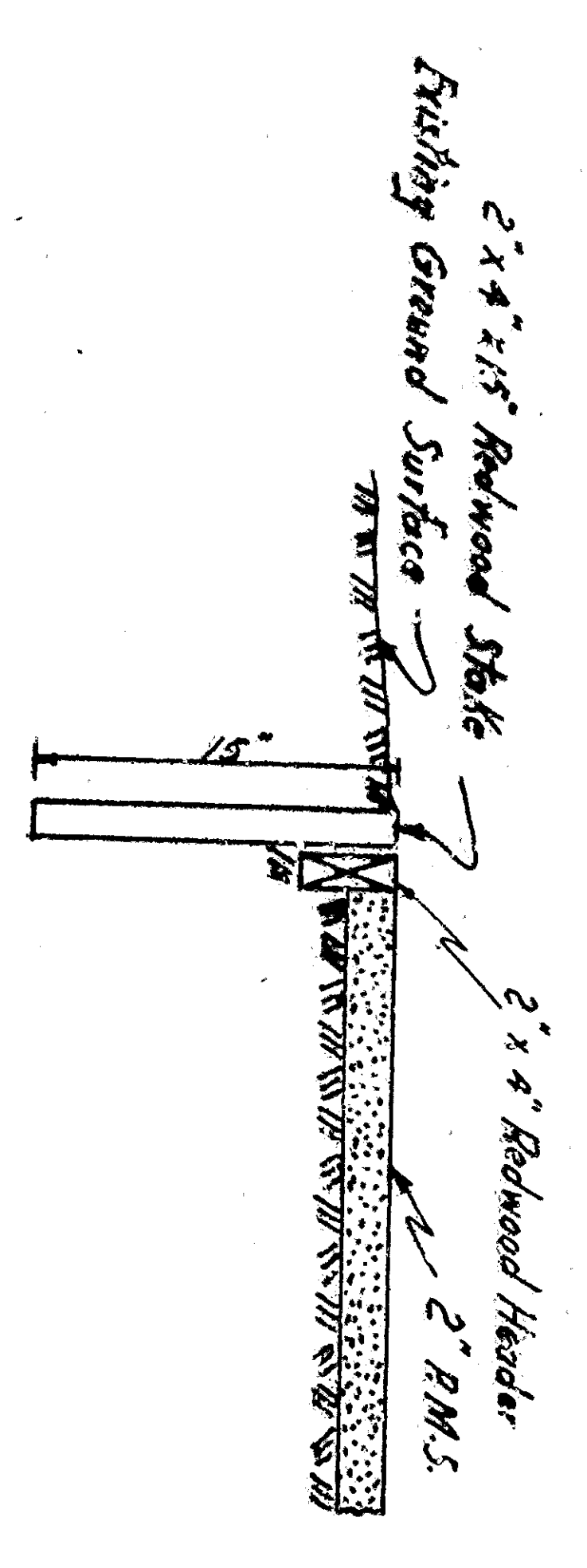
BENCH MARK
 Street N.E. Corner, Muscott Street and
 Elevation 1235.05 M. S. L.

MUSCOTT

STREET

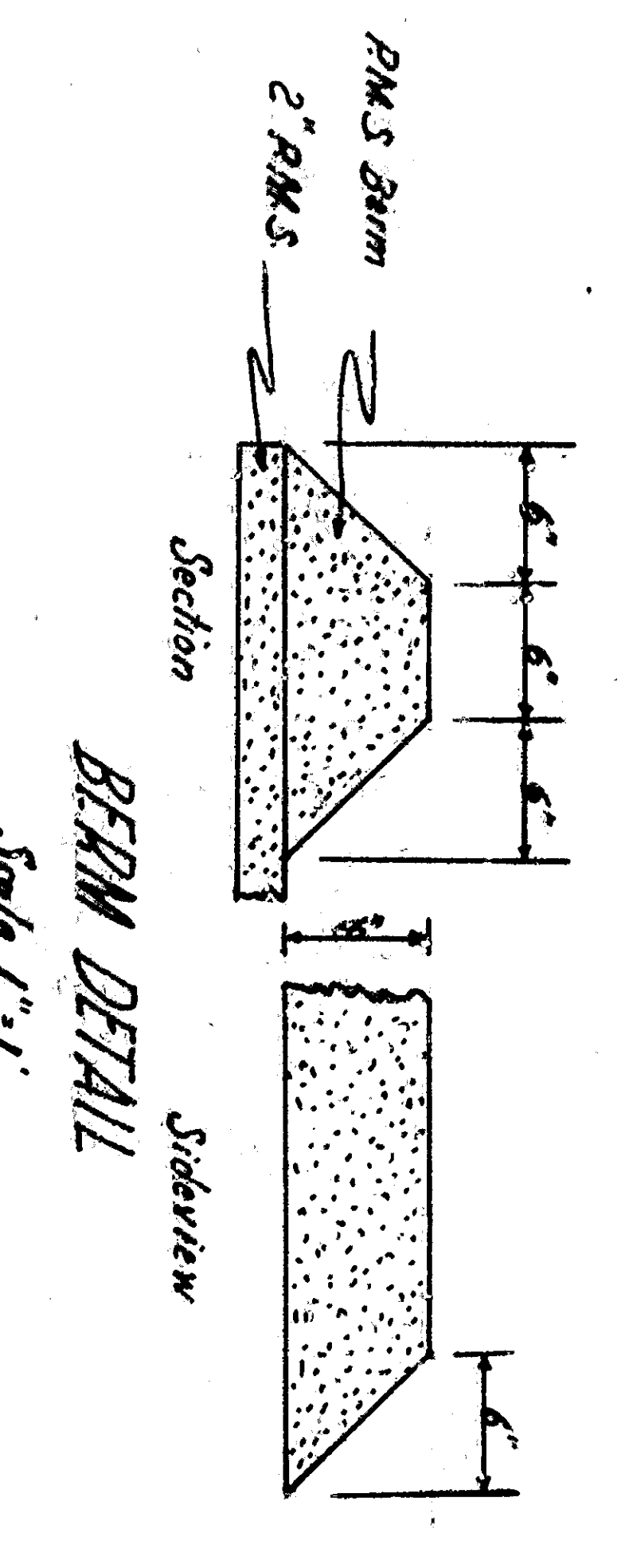


SECTION A-A
 No. Scale

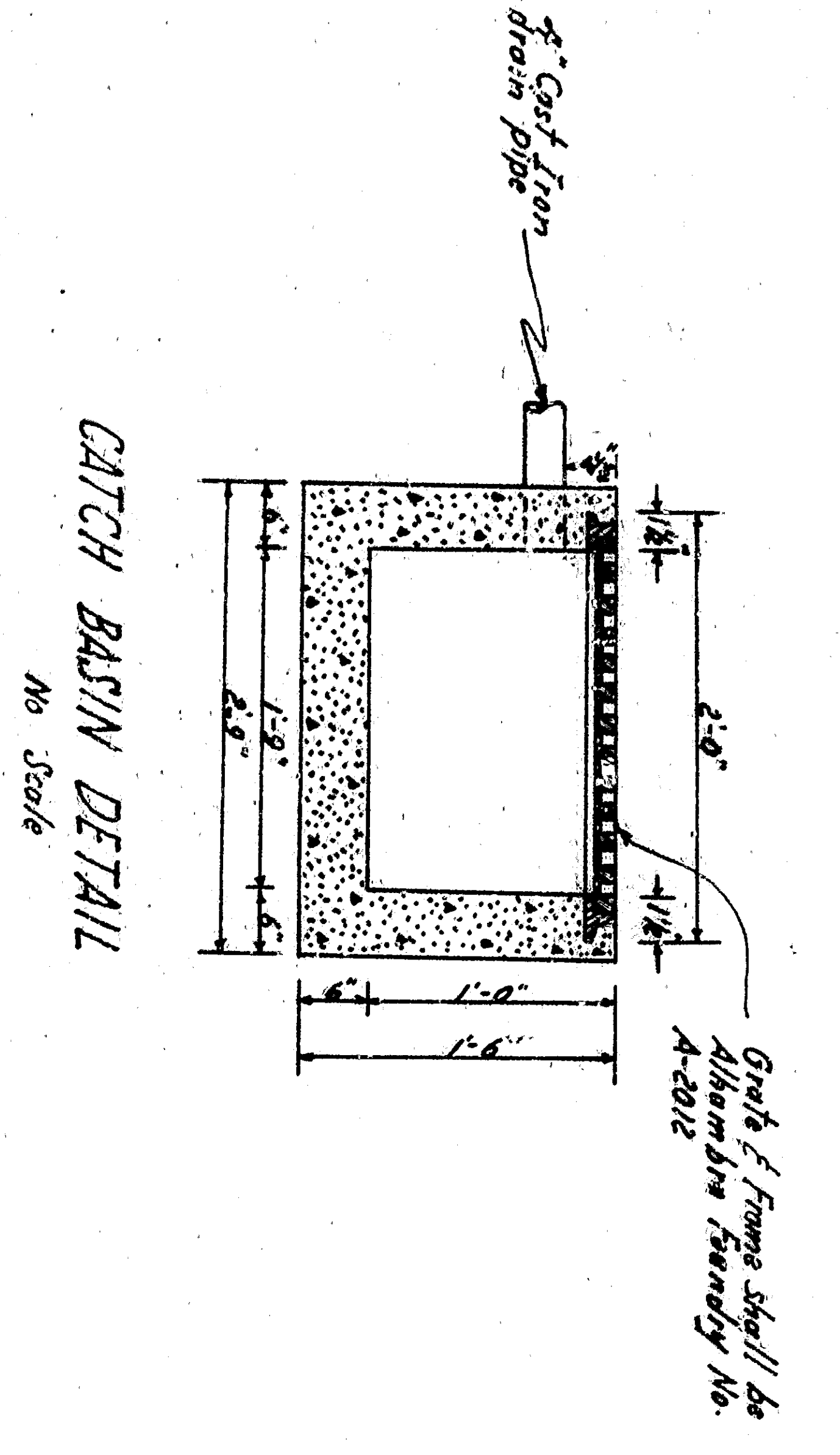


HEADER DETAIL
 No. 19 Scale

NOTE
 Headers of the construction of 2\"/>



BERM DETAIL
 Scale 1\"/>



CATCH BASIN DETAIL
 No. 3506

GENERAL NOTES
 1. All work done on this plan shall be done in conformity with applicable provisions of Standard Specifications for 2011 and Standard Drawing No. 2521 on file in the office of the City Engineer.
 2. Payment for earthwork and paving shall be included in prices paid for other contract items of work and no additional compensation will be allowed therefor.

APPROVED	March 22, 1942	DEPARTMENT OF ENGINEERING CITY OF SAN BERNARDINO MUSCOTT ST PARK Parking Lot Between 12th St. and 13th St.
REGISTERED CIVIL ENGINEER NO. 12852		
DRAWING NO. 3108	CHECKED BY DESIGN	
SHEET 1 OF RECOMMENDATION		